










-  Footpath
-  Bridleway
-  Restricted Byway
-  Byway Open to All Traffic
-  Point path number or status changes
-  Boundary of area covered by 1:2500 scale Network Map
-  Area covered by 1:2500 scale Network Map

EXTRACT OF THE NETWORK COPY OF THE DEFINITIVE MAP OF PUBLIC RIGHTS OF WAY FOR THE COUNTY OF KENT

© Crown Copyright and database right 2026. Ordnance Survey 100019238

FOR REFERENCE ONLY – NO FURTHER COPIES MAY BE MADE

Unauthorised reproduction infringes Crown Copyright and may lead to prosecution or civil proceedings.

Produced by the KCC Public Rights of Way and Access Service

Created by:	MRT
Map Sheet:	TR06SW
Issue Date:	16/04/2026
Reference:	PROW/SW/C537

N

1:10,000

