

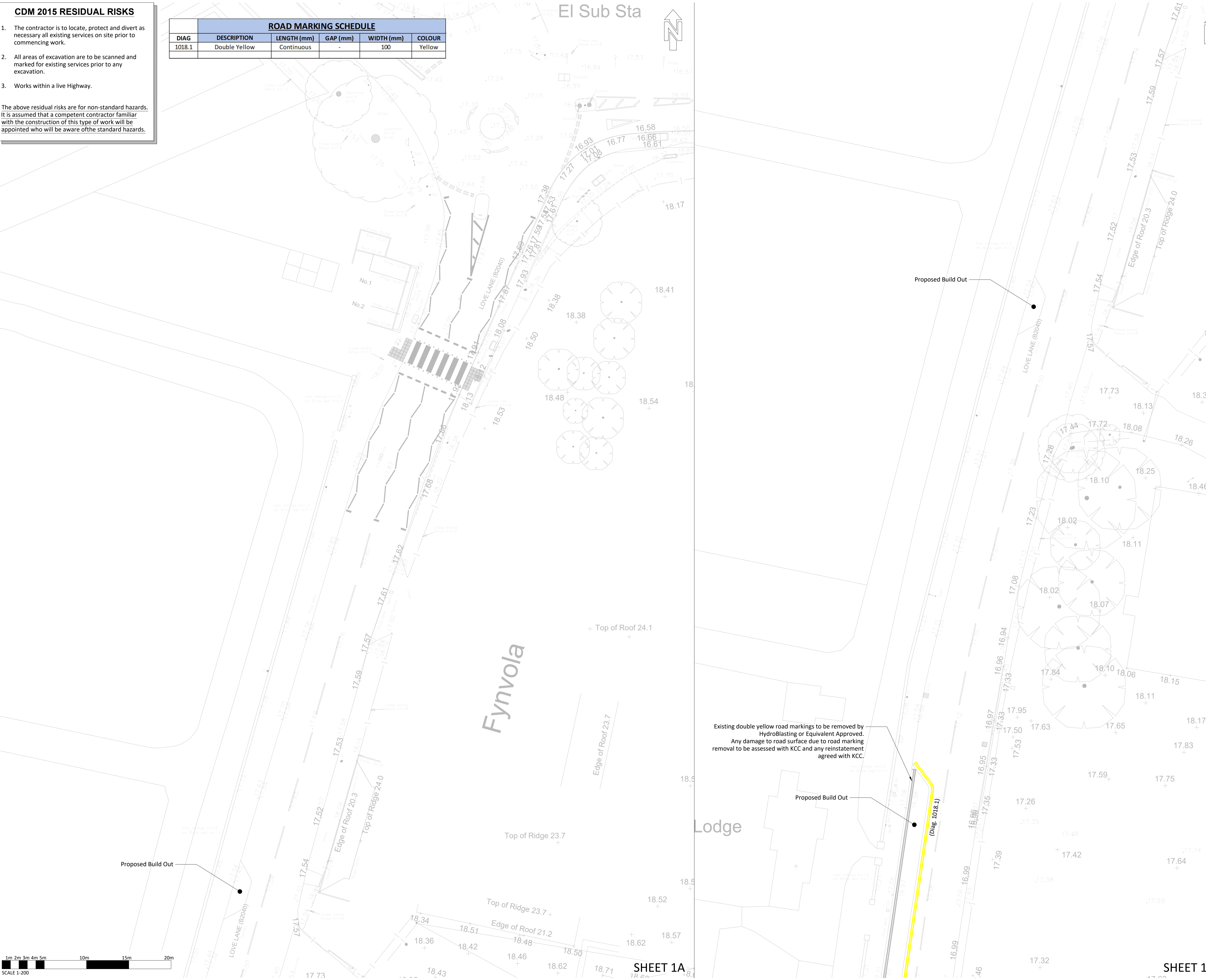


CDM 2015 RESIDUAL RISKS

1. The contractor is to locate, protect and divert as necessary all existing services on site prior to commencing work.
2. All areas of excavation are to be scanned and marked for existing services prior to any excavation.
3. Works within a live Highway.

The above residual risks are for non-standard hazards. It is assumed that a competent contractor familiar with the construction of this type of work will be appointed who will be aware of the standard hazards.

ROAD MARKING SCHEDULE					
DIAG	DESCRIPTION	LENGTH (mm)	GAP (mm)	WIDTH (mm)	COLOUR
1018.1	Double Yellow	Continuous	-	100	Yellow

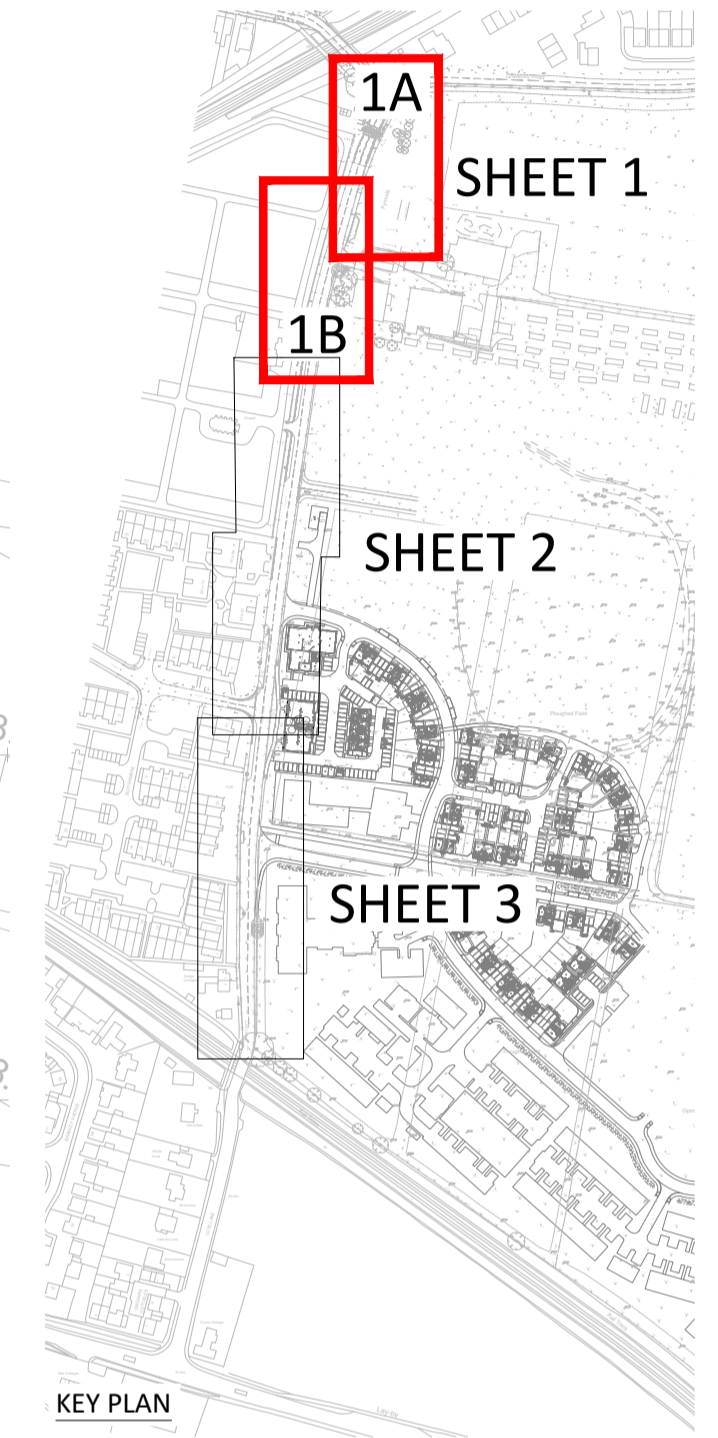


DO NOT SCALE THIS DRAWING. ALL SETTING OUT TO ARCHITECT'S DETAILS AND DRAWINGS

THIS DRAWING IS TO BE READ IN CONJUNCTION WITH ALL OTHER RELEVANT DRAWING ISSUES AND THE SPECIFICATION.

- G1. All building materials, components and workmanship to comply with the appropriate public health acts, building regulations, british standards and codes of practice and the appropriate manufacturer's recommendations.
- G2. For all specialist work see relevant drawings.
- G3. Any discrepancies, errors or omissions to be reported to the project co-ordinator for further instructions before commencement of works.
- G4. The Engineer is not responsible for dimensions, except where shown on his drawings. All setting out information, dimensions, etc, shall be calculated from the Architect's drawings.

S1. Site Address: Land Off Love Lane, Faversham, ME13 8BJ.



KEY PLAN

P02	Revised to P02.	SJ	JEM/09.05.24	
P01	Preliminary Issue.	SI	MIF/13.03.24	
Rev	Amendment	Drn	Chk	Date

considine
civil + structural engineers

25 Hollingworth Court, Turkey Mill
Ashford Road, Maidstone, Kent ME14 5PP
t: 01622 919918 e: info@considine.co.uk
www.considine.co.uk



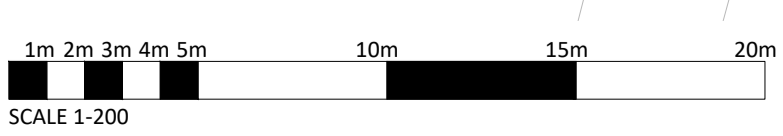
Client: FAVERSHAM

Drawing Title: TRAFFIC REGULATION ORDER
WAITING RESTRICTIONS
SHEET 1 OF 3

considine ref	drawn by	date	drawing scales	original paper size
4194	SJ	MAR'24	1:200@A1, 1:400@A3	A1

drawing reference	originator	volume	level	type	role	number
FAV01 - CON - 00 - XX - DR - C - 3850						

status:	SUITABLE FOR INFORMATION
revision:	PRELIMINARY
P02	



SCALE 1-200

SHEET 1A

SHEET 1B

CDM 2015 RESIDUAL RISKS

1. The contractor is to locate, protect and divert as necessary all existing services on site prior to commencing work.
2. All areas of excavation are to be scanned and marked for existing services prior to any excavation.
3. Works within a live Highway.

The above residual risks are for non-standard hazards. It is assumed that a competent contractor familiar with the construction of this type of work will be appointed who will be aware of the standard hazards.

Existing double yellow road markings to be removed by HydroBlasting or Equivalent Approved. Any damage to road surface due to road marking removal to be assessed with KCC and any reinstatement agreed with KCC.

Existing double yellow road markings to be removed by HydroBlasting or Equivalent Approved. Any damage to road surface due to road marking removal to be assessed with KCC and any reinstatement agreed with KCC.

Proposed Build Out

Existing double yellow road markings to be removed by HydroBlasting or Equivalent Approved. Any damage to road surface due to road marking removal to be assessed with KCC and any reinstatement agreed with KCC.

Proposed Build Out

Existing double yellow road markings to be removed by HydroBlasting or Equivalent Approved. Any damage to road surface due to road marking removal to be assessed with KCC and any reinstatement agreed with KCC.

Proposed Build Out

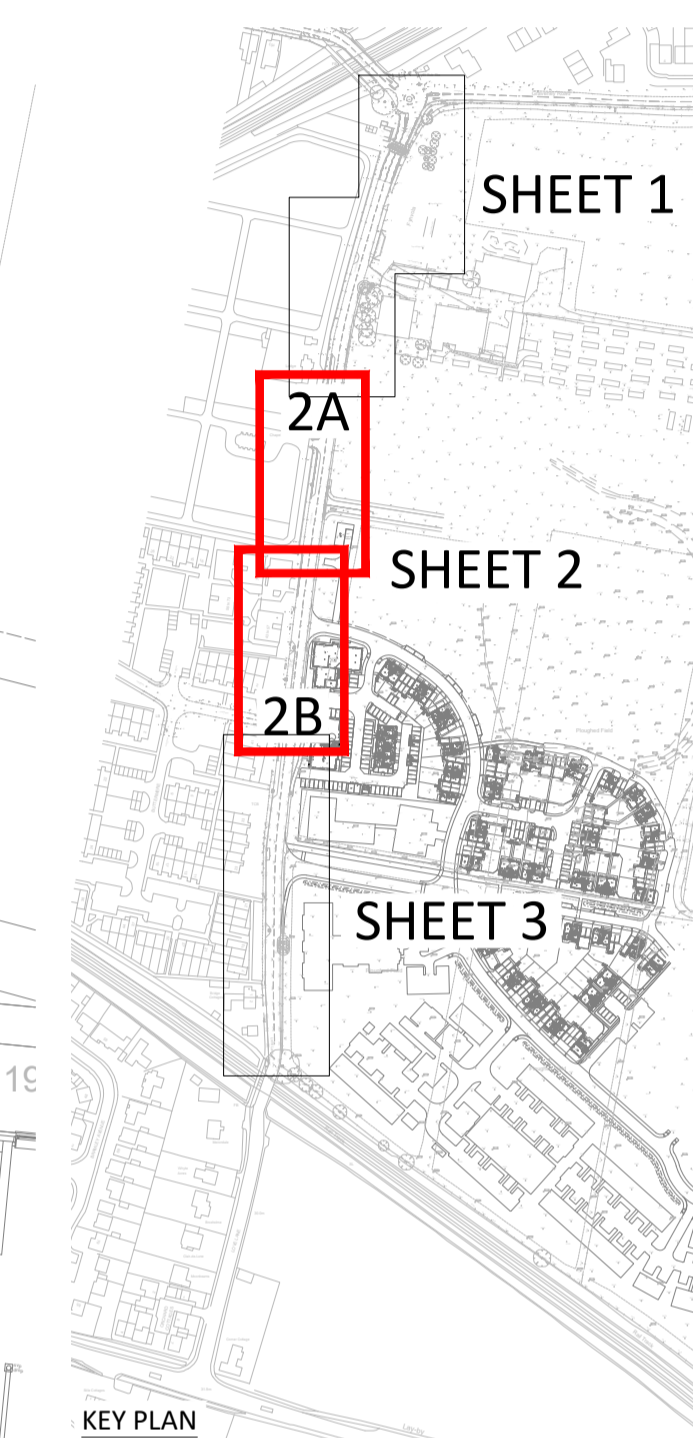
Proposed Build Out

DO NOT SCALE THIS DRAWING. ALL SETTING OUT TO ARCHITECT'S DETAILS AND DRAWINGS

THIS DRAWING IS TO BE READ IN CONJUNCTION WITH ALL OTHER RELEVANT DRAWING ISSUES AND THE SPECIFICATION.

- G1. All building materials, components and workmanship to comply with the appropriate public health acts, building regulations, british standards and codes of practice and the appropriate manufacturer's recommendations.
- G2. For all specialist work see relevant drawings.
- G3. Any discrepancies, errors or omissions to be reported to the project co-ordinator for further instructions before commencement of works.
- G4. The Engineer is not responsible for dimensions, except where shown on his drawings. All setting out information, dimensions, etc, shall be calculated from the Architect's drawings.

S1. Site Address: Land Off Love Lane, Faversham, ME13 8BJ.



P02	Revised to P02.	SJ	JEM/09.05.24	
P01	Preliminary Issue	SI	MI/13.03.24	
Rev	Amendment	Drn	Chk	Date

considine
civil + structural engineers
25 Hollingworth Court, Turkey Mill
Ashford Road, Maidstone, Kent ME14 5PP
t: 01622 919918 e: info@considine.co.uk
www.considine.co.uk

Client: **FERNHAM HOMES**

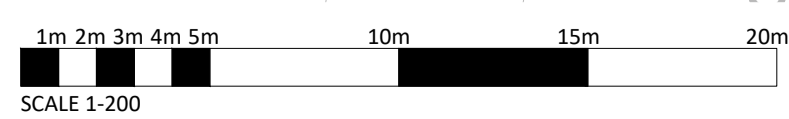
Project: **FAVERSHAM**

Drawing Title: **TRAFFIC REGULATION ORDER
WAITING RESTRICTIONS
SHEET 2 OF 3**

considine ref	drawn by	date	drawing scales	original paper size
4194	SI	MAR'23	1:200@A1, 1:400@A3	A1

drawing reference: **FAV01 - CON - 00 - XX - DR - C - 3851**

status:	STATUS DESCRIPTION:
SO	WAITING FOR INFORMATION
revision:	revision status:
P02	PRELIMINARY



SHEET 2A

SHEET 2B

CDM 2015 RESIDUAL RISKS

1. The contractor is to locate, protect and divert as necessary all existing services on site prior to commencing work.
2. All areas of excavation are to be scanned and marked for existing services prior to any excavation.
3. Works within a live Highway.

The above residual risks are for non-standard hazards. It is assumed that a competent contractor familiar with the construction of this type of work will be appointed who will be aware of the standard hazards.

Existing double yellow road markings to be removed by HydroBlasting or Equivalent Approved. Any damage to road surface due to road marking removal to be assessed with KCC and any reinstatement agreed with KCC.

Existing Bus Stop markings to be retained. Layout indicative.

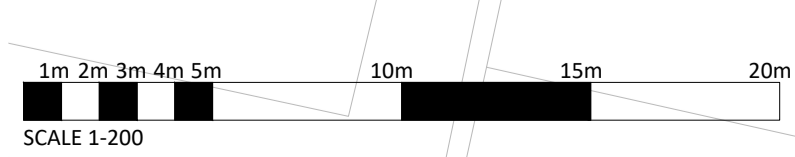
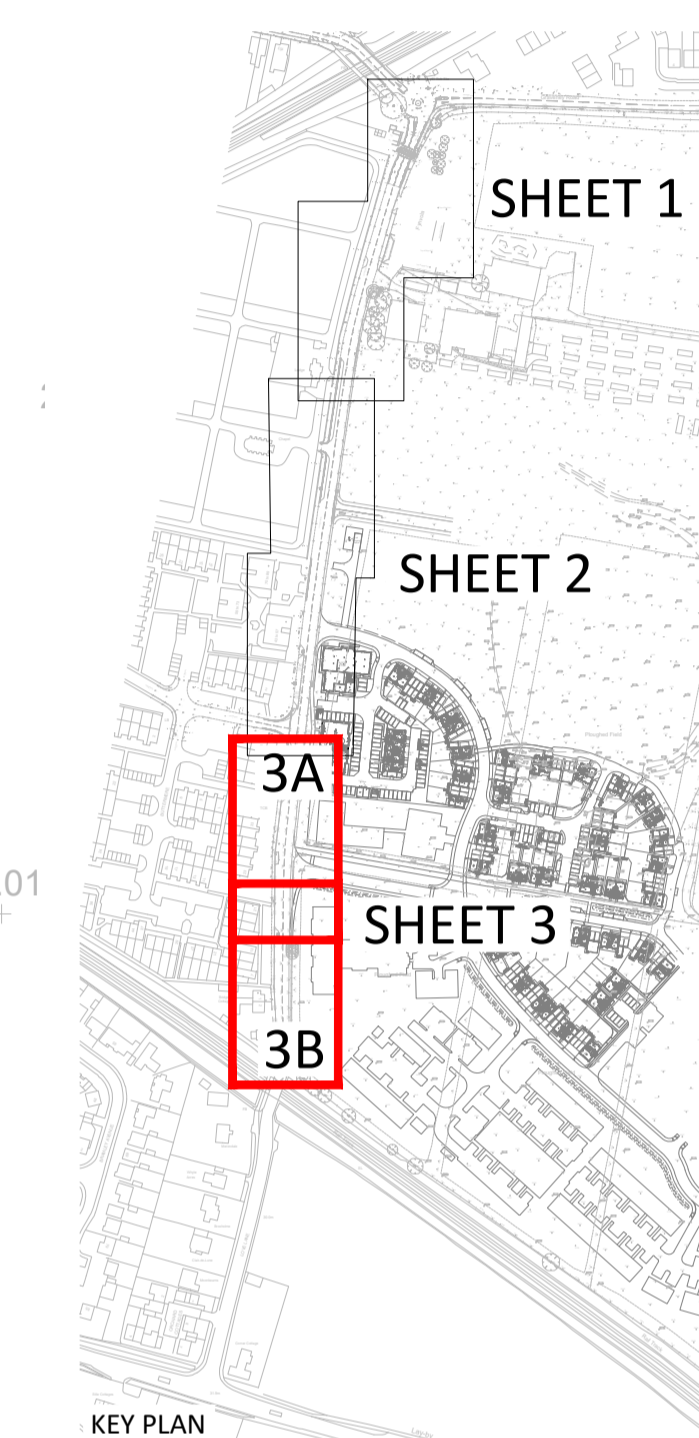


DO NOT SCALE THIS DRAWING. ALL SETTING OUT TO ARCHITECT'S DETAILS AND DRAWINGS

THIS DRAWING IS TO BE READ IN CONJUNCTION WITH ALL OTHER RELEVANT DRAWING ISSUES AND THE SPECIFICATION.

- G1. All building materials, components and workmanship to comply with the appropriate public health acts, building regulations, british standards and codes of practice and the appropriate manufacturer's recommendations.
- G2. For all specialist work see relevant drawings.
- G3. Any discrepancies, errors or omissions to be reported to the project co-ordinator for further instructions before commencement of works.
- G4. The Engineer is not responsible for dimensions, except where shown on his drawings. All setting out information, dimensions, etc, shall be calculated from the Architect's drawings.

S1. Site Address: Land Off Love Lane, Faversham, ME13 8BJ.



P02	Updated to KCC comments.	SI	JEM/09.05.24	
P01	Preliminary Issue	SI	MIF/13.03.24	
Rev	Amendment	Drn	Chk	Date

considine
civil + structural engineers
25 Hollingworth Court, Turkey Mill
Ashford Road, Maidstone, Kent ME14 5PP
t: 01622 919918 e: info@considine.co.uk
www.considine.co.uk

Client: **FERNHAM HOMES**

Project: **FAVERSHAM**

Drawing Title: **TRAFFIC REGULATION ORDER
WAITING RESTRICTIONS
SHEET 3 OF 3**

considine ref	drawn by	date	drawing scales	original paper size
4194	SI	MAR'24	1:200@A1, 1:400@A3	A1

drawing reference	project	originator	volume	level	type	role	number
FAV01 - CON - 00 - XX - DR - C - 3852							

status:	SUITABLE FOR INFORMATION
revision:	PRELIMINARY
P02	

SHEET 3A

SHEET 3B